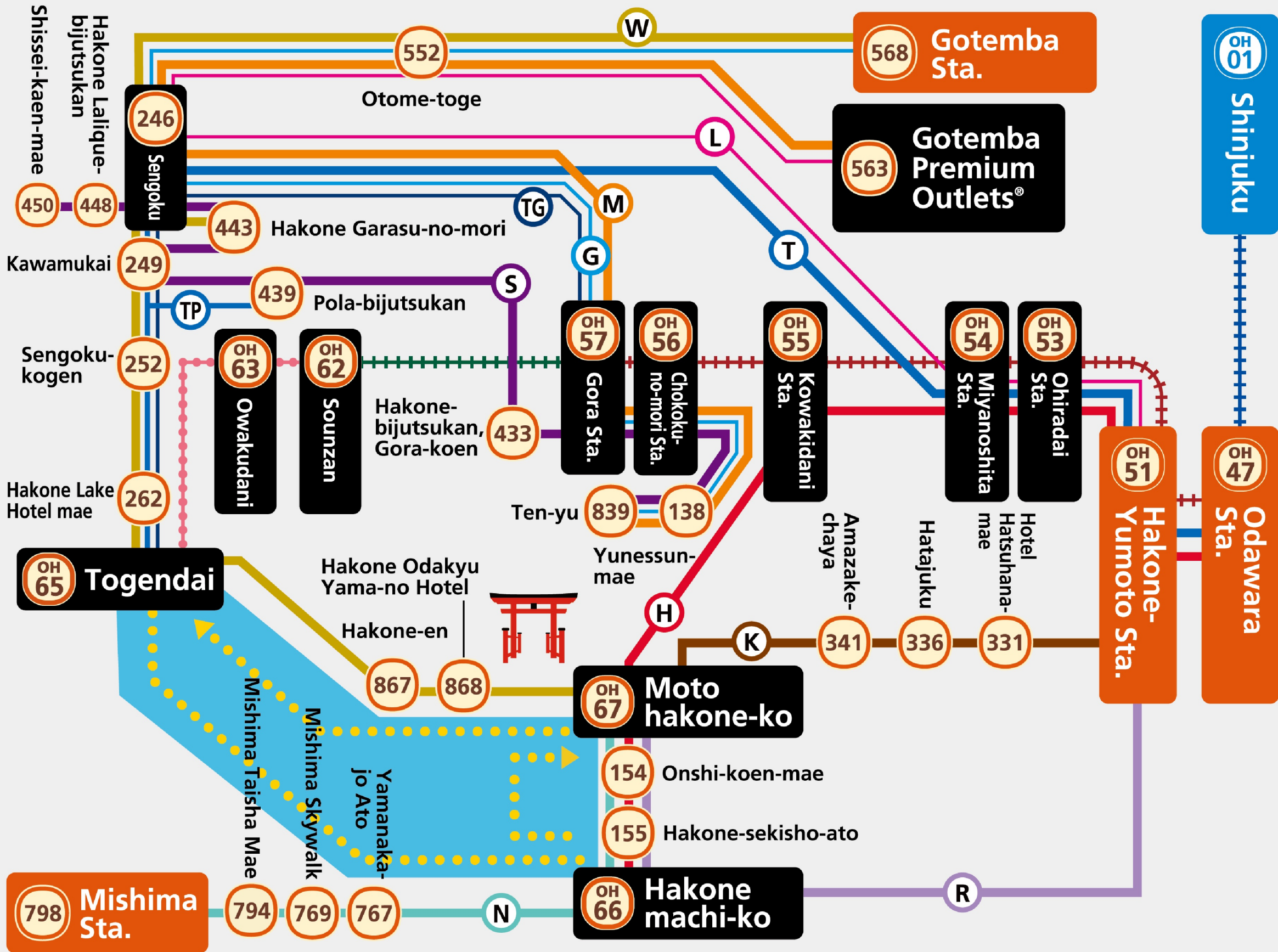










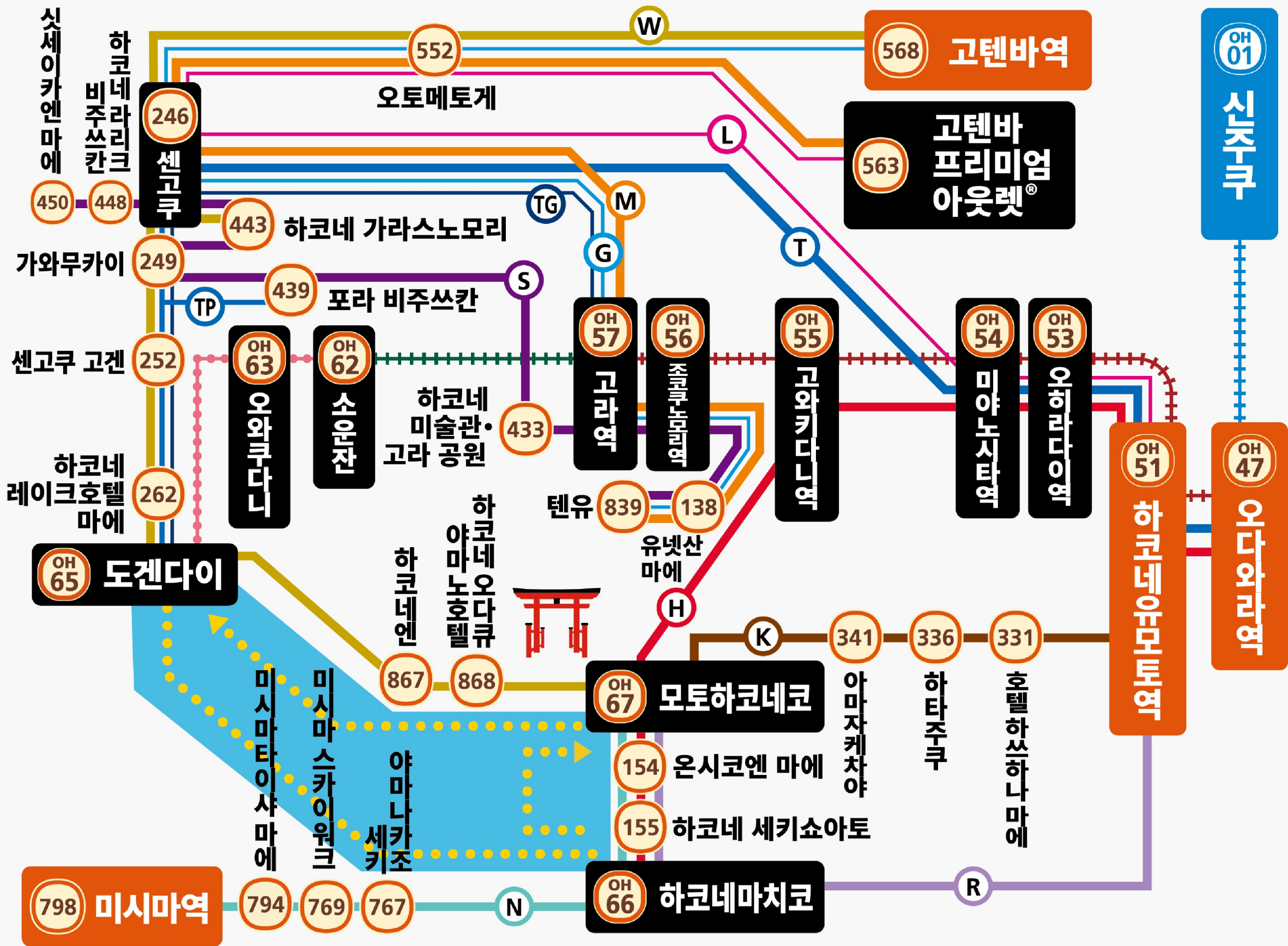
Hakone Freepass Route Map



Hakone Freepass: available transportation options

- | | | | |
|---|--|--|---|
|  Hakone Tozan Train |  Hakone Tozan Cable Car |  Hakone Ropeway |  Hakone Sightseeing Cruise |
|  Hakone Tozan Bus (designated areas) |  Hakone Tozan Bus / "KANKO SHISETSU-MEGURI" Bus (tourist attraction sightseeing bus) |  Odakyu Highway Bus (designated areas) |  Tokai Bus (designated areas) |

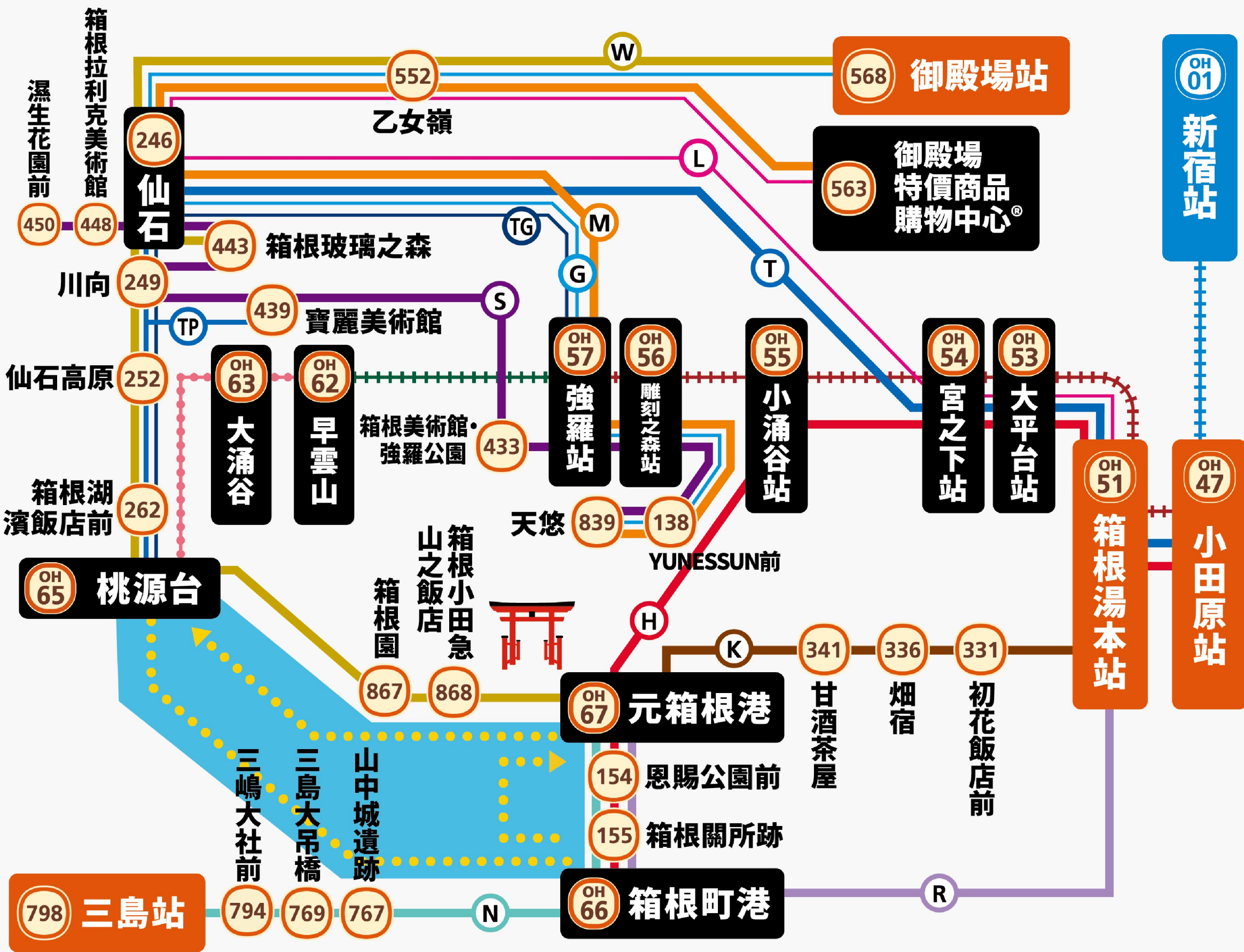
Hakone Freepass 경로 지도



Hakone Freepass : 이용 가능한 교통 옵션

- Hakone登山鐵道
- Hakone登山케이블카
- Hakone로프웨이
- Hakone해적관광선
- Hakone登山버스 (指定區域)
- Hakone登山버스 .관광시설 순회버
- 오다큐하코네고속버스 (指定區域)
- 도카이 버스 (指定區域)

Hakone Freepass 路線圖



Hakone Freepass：可使用的交通選項

- | | | | |
|---|---|---|--|
|  +++++
箱根登山列車 |  +++++
箱根登山纜車 | 
箱根空中纜車 | 
箱根海賊船 |
|  T G TP K
H R L TG
箱根登山巴士
(指定區間) |  S M
箱根登山巴士 / 觀光
景點巡遊巴士 |  W
小田急高速巴士
(指定區間) |  N
東海巴士
(指定區間) |